

International Coastal Web Atlas (ICWA) prototype Version 3



Presenter: Declan Dunne
d.dunne@ucc.ie

Author: Yassine Lassoued
y.lassoued@ucc.ie

Coastal and Marine Research Centre

Outline

- Terminology
- Problem
- Approach
- Improvements
- Demonstration
- Connecting Atlases
- Current Work

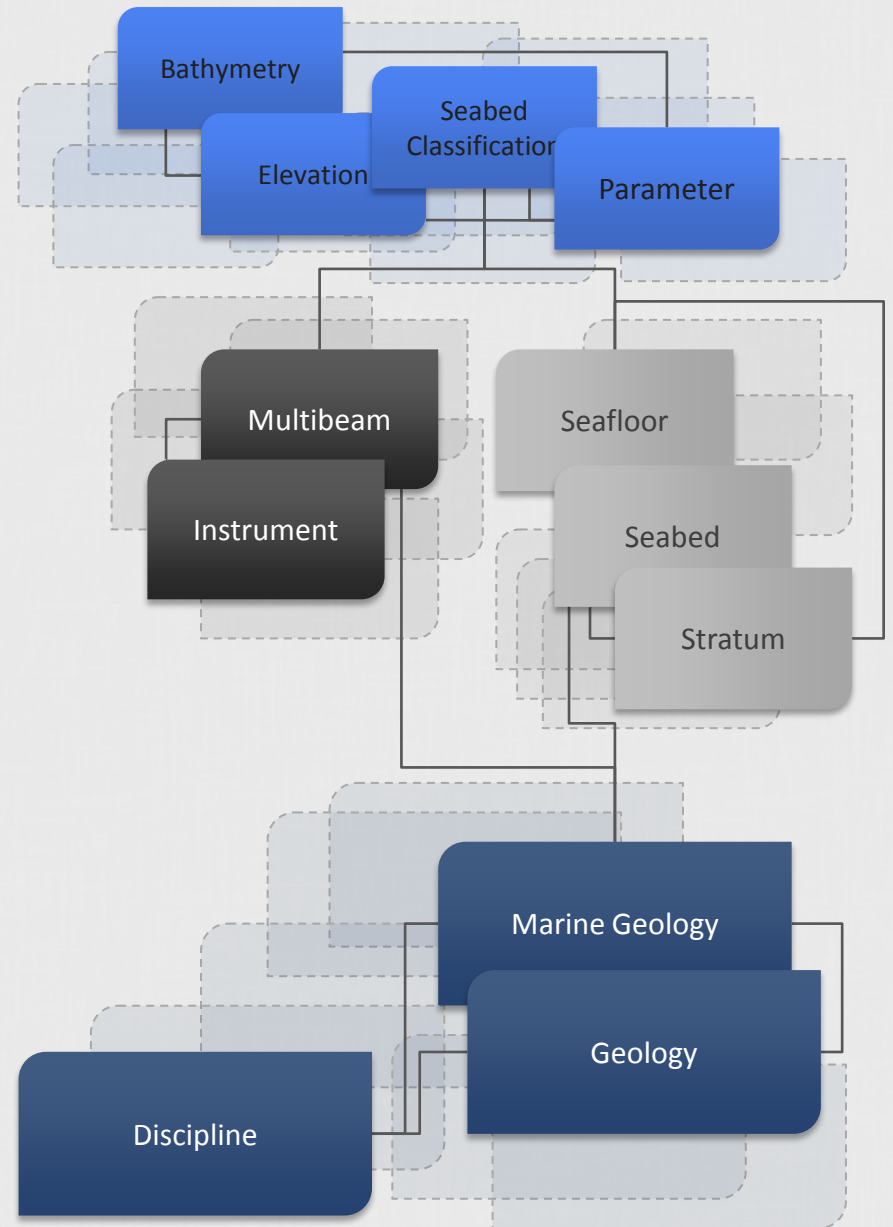
Interoperability

Make distributed heterogeneous information systems (web services, databases, etc.) communicate



Semantics

Meaning of “information” (data, metadata, etc.): term definitions, semantic relationships, etc.




Coastal Web Atlas (CWA)

Web application for the delivery of coastal resources, including: maps, geospatial data, metadata, thematic information



CWA Semantic Interoperability

Providing seamless access to distributed, and semantically heterogeneous coastal web atlases



Problem

- Heterogeneity:
 - Syntactic (data formats, query languages)
 - Structural (data schemas)
 - Semantic (meaning of data values)

Example: Metadata

- Different metadata standards (ISO-19115 vs. FGDC)
- Different vocabularies: ‘Seabed’ vs. ‘Seafloor’
‘Coastline’ vs. ‘Shoreline’
French, Spanish, English...

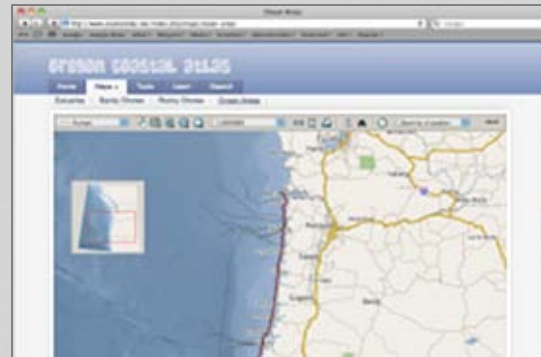
Problem





“Coastline”

“Shoreline”

“Ligne de côte”





Problem





Approaches

Approach 1: Standardisation



Approaches

Approach 2: Mediation (Adaptor)



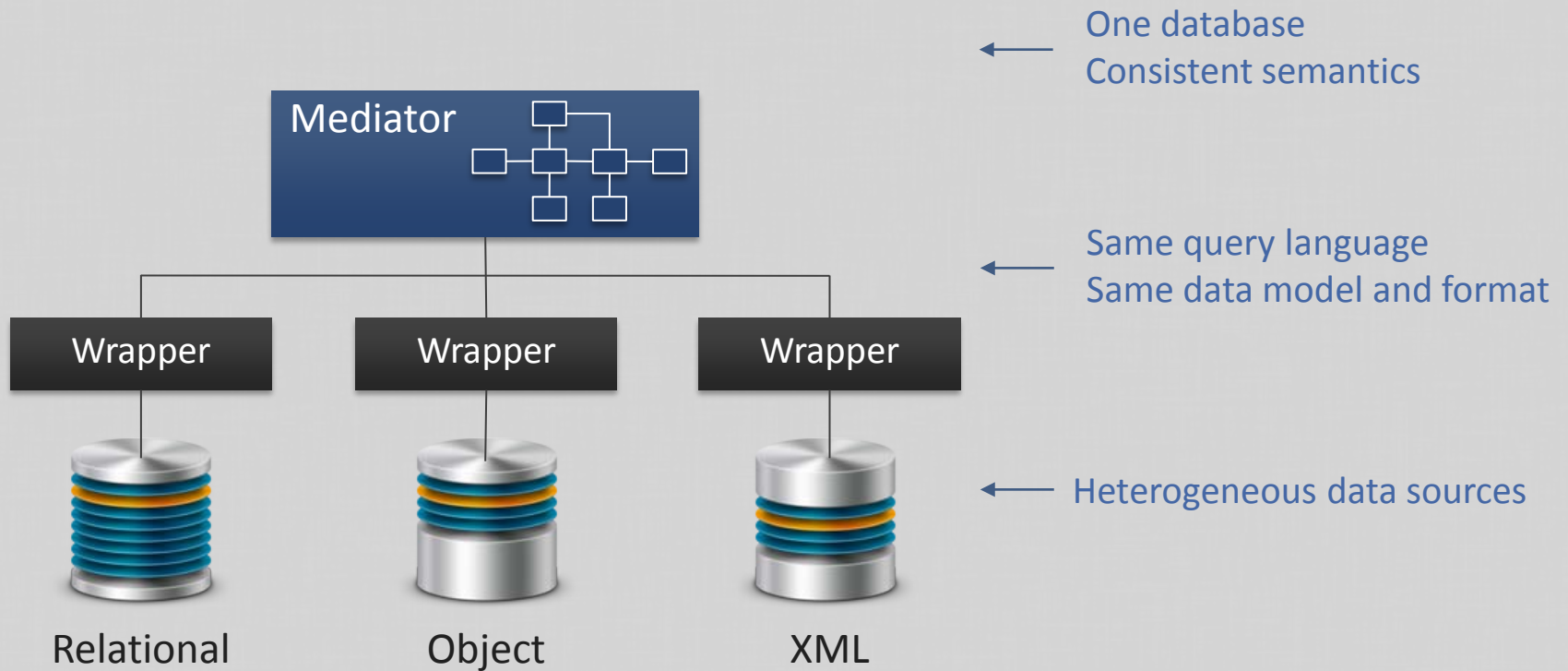
Standardisation

- Standardise access interfaces and data formats
 - Implement OGC Web Services
 - Use metadata standards
 - ISO-19115, ISO-19139, ISO-19119, Dublin Core

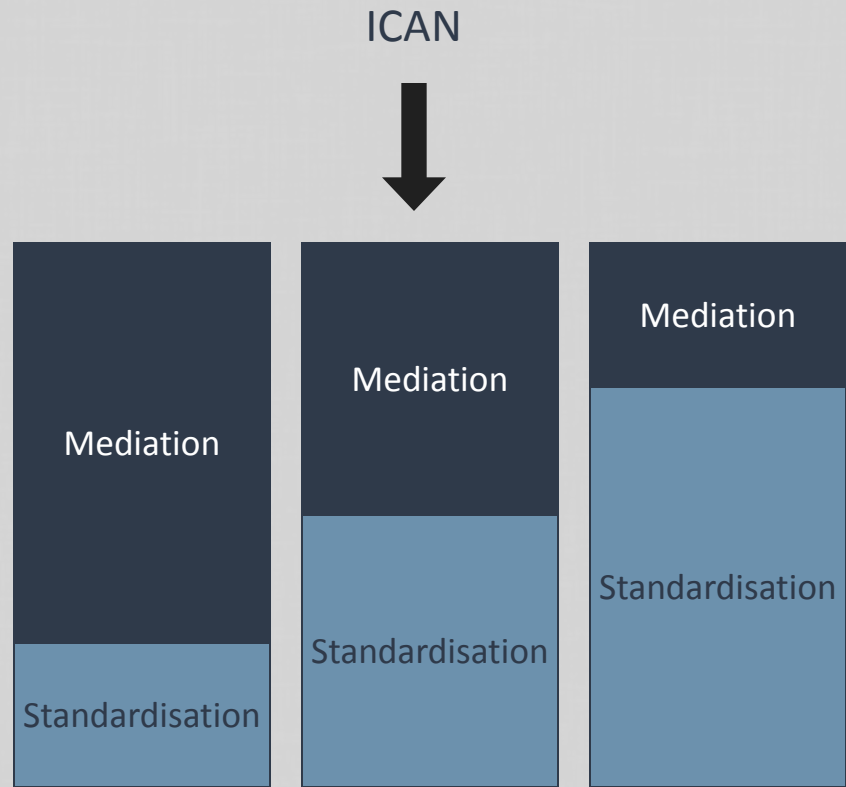
Standardisation

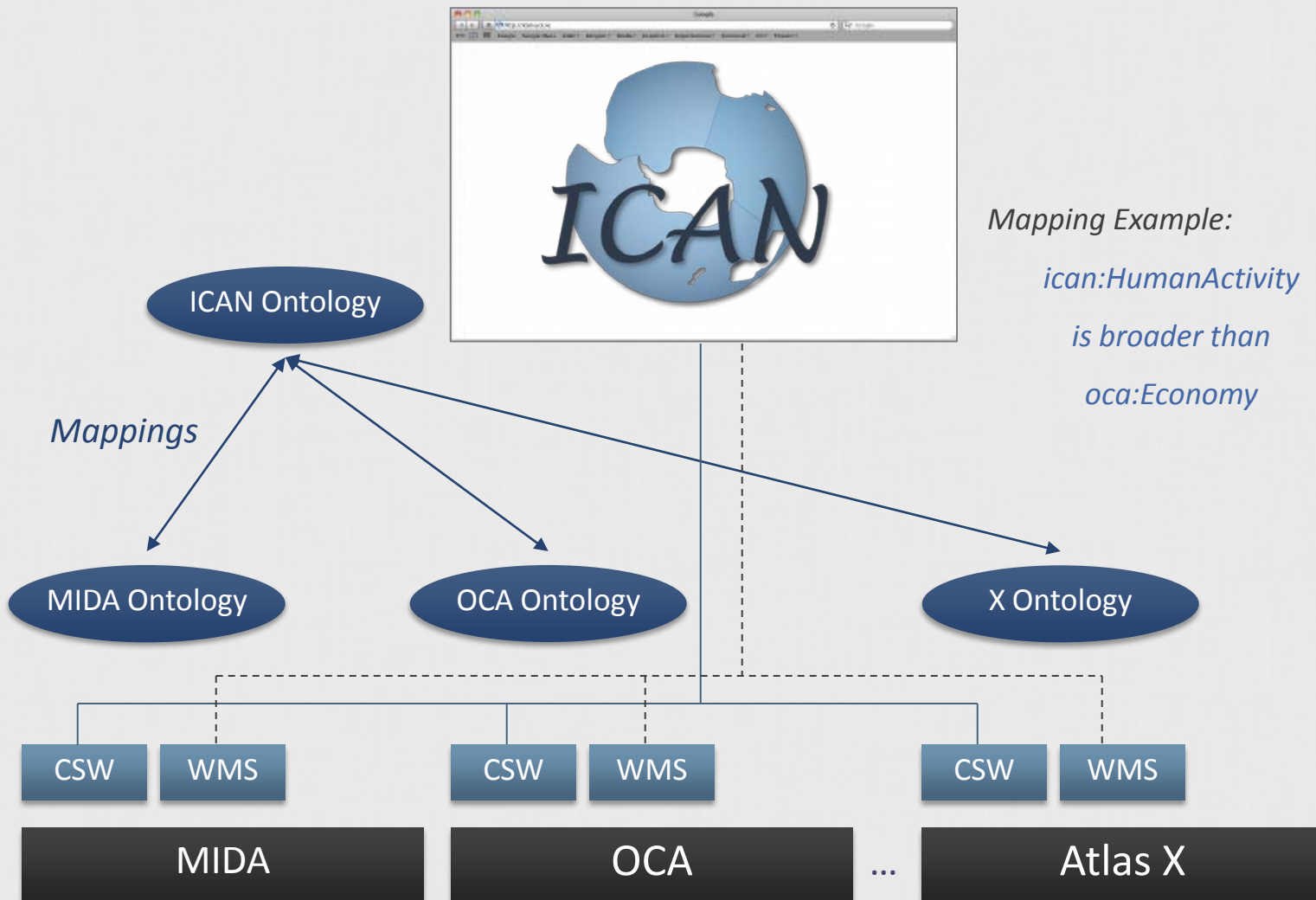
- Open Geospatial Consortium (OGC) Web Services
 - OGC specification
 - Interface allowing requests for geographic “*resources*” across the Web using platform-independent calls
 - Common OGC services:
 - Catalogue Service for the Web (CSW)
 - Web Feature Service (WFS)
 - Web Coverage Service (WCS)
 - Web Map Service (WMS)

Mediation

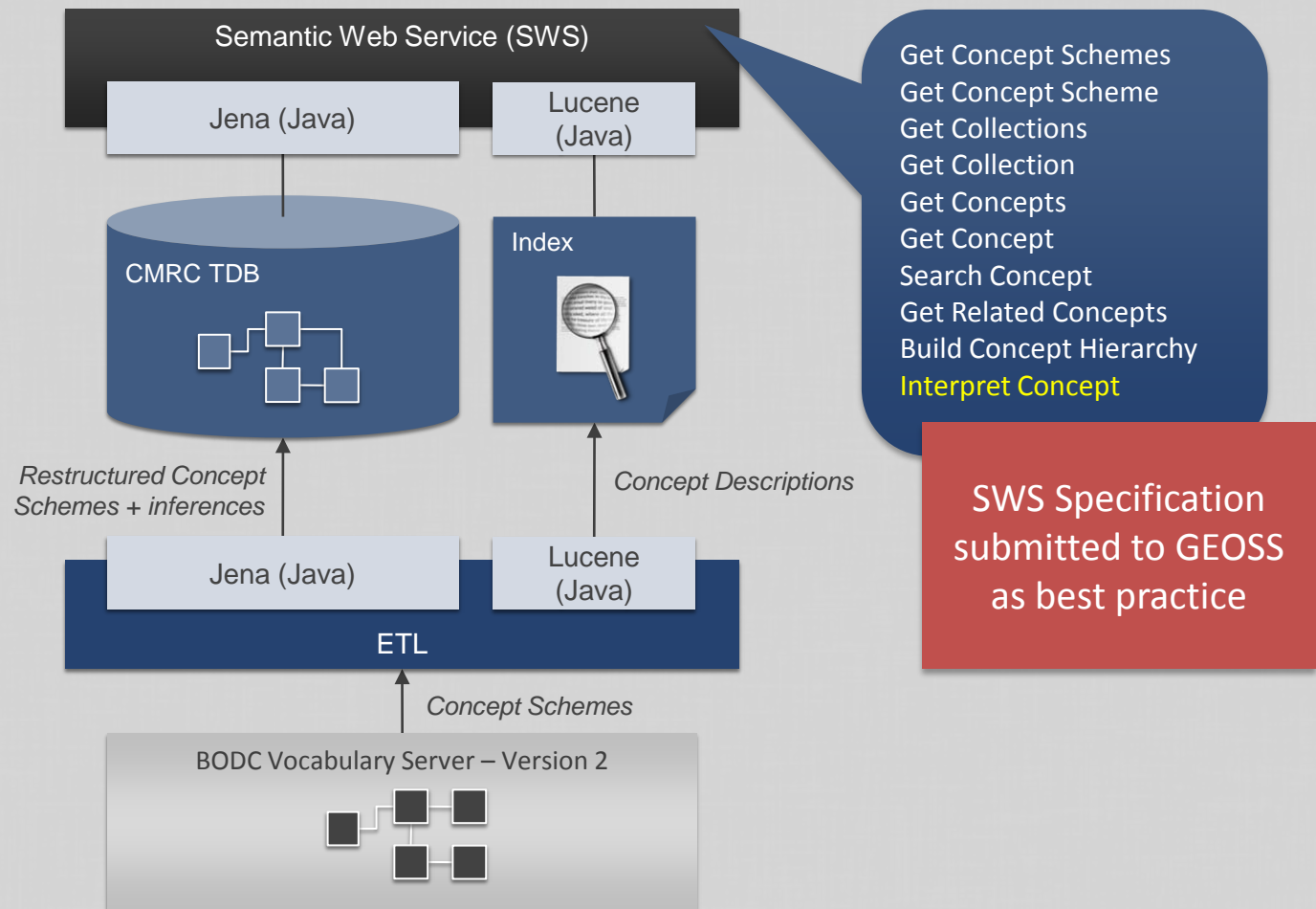


Standardisation vs. Mediation

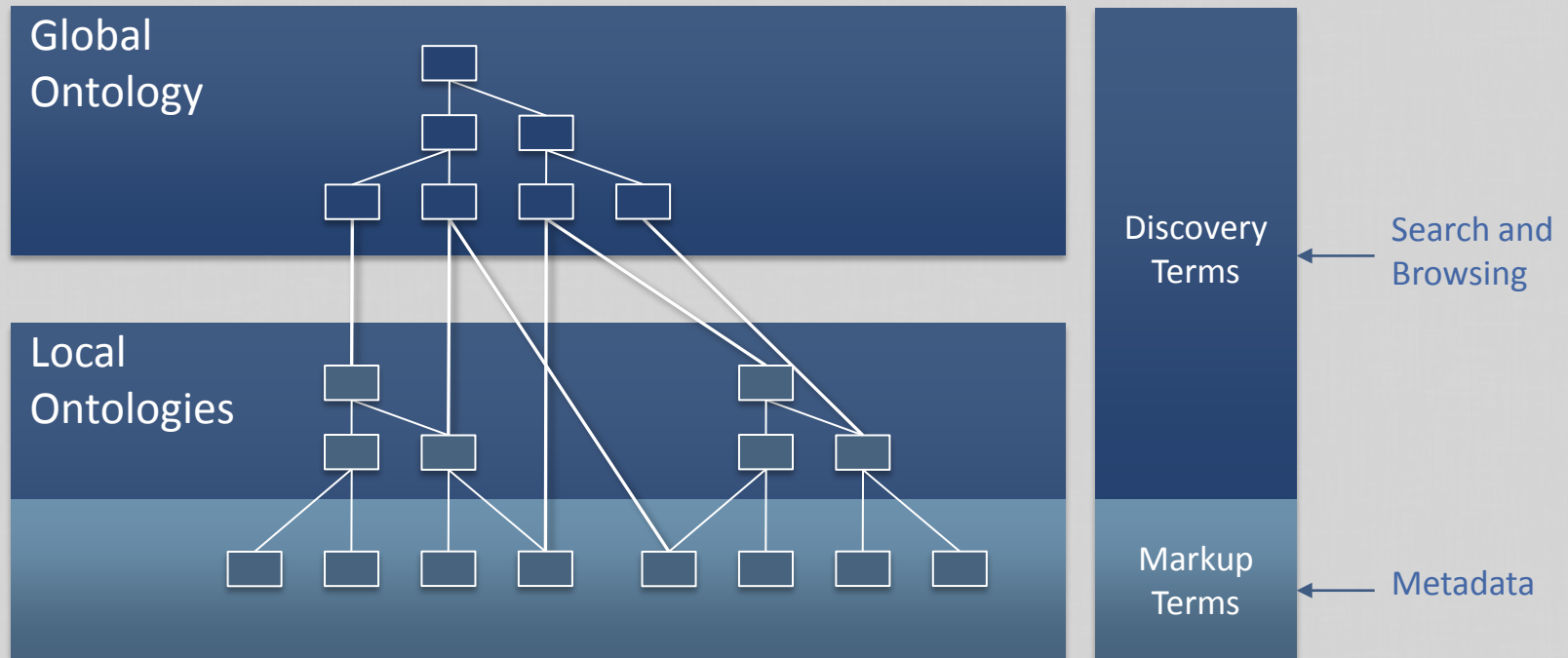




Semantic Framework



Ontology Structure



```

<rdf:RDF>
  <skos:Concept rdf:about="http://vocab.nerc.ac.uk/collection/A04/current/WavesAndTides/">
    <skos:inScheme rdf:resource="http://vocab.nerc.ac.uk/scheme/MIDA/current/" />
    <skos:prefLabel xml:lang="en">Waves and Tides</skos:prefLabel>
    <skos:prefLabel xml:lang="es">Olas generadas en mar de fondo</skos:prefLabel>
    <skos:definition xml:lang="en">Waves constitute a moving ridge or swell over the surface of the sea or a lake. Tides are the alternate rising and falling of the sea surface, caused by the gravitational forces acting on the Earth's fluid surface primarily by the Moon and the Sun.</skos:definition>
    <skos:definition xml:lang="es">El oleaje de mar de fondo es el movimiento de las aguas de las costas, generadas en mar abierto por un evento meteorológico (ej. Viento). Los patrones de oleaje están superpuestos a la marea. La marea es el movimiento periódico de las aguas que genera una significativa la medida de las olas.</skos:definition>
  </skos:Concept>
  <skos:narrower>
    <skos:Concept rdf:about="http://vocab.nerc.ac.uk/collection/A04/current/TideGauges/">
      <skos:inScheme rdf:resource="http://vocab.nerc.ac.uk/scheme/MIDA/current/" />
      <skos:prefLabel xml:lang="en">Tide Gauges</skos:prefLabel>
      <skos:prefLabel xml:lang="es">Medidores de mareas</skos:prefLabel>
      <skos:altLabel xml:lang="en">Tide Gauges</skos:altLabel>
      <skos:hiddenLabel xml:lang="en">Tide Guages</skos:altLabel>
      <skos:definition xml:lang="en">A measuring instrument used to measure the level (and extremes) of tidal movement of sea levels at a point on the Earths surface.</skos:definition>
      <skos:definition xml:lang="es">Instrumento de medición utilizado para medir el nivel medio (y los extremos) del movimiento de las mareas en un punto sobre la superficie de la tierra.</skos:definition>
    </skos:Concept>
  </skos:narrower>
  <!-- More related terms -->
</skos:Concept>
<!--More concepts-->
</rdf:RDF>

```



Semantic Annotations

```
<gmd:MD_Metadata>

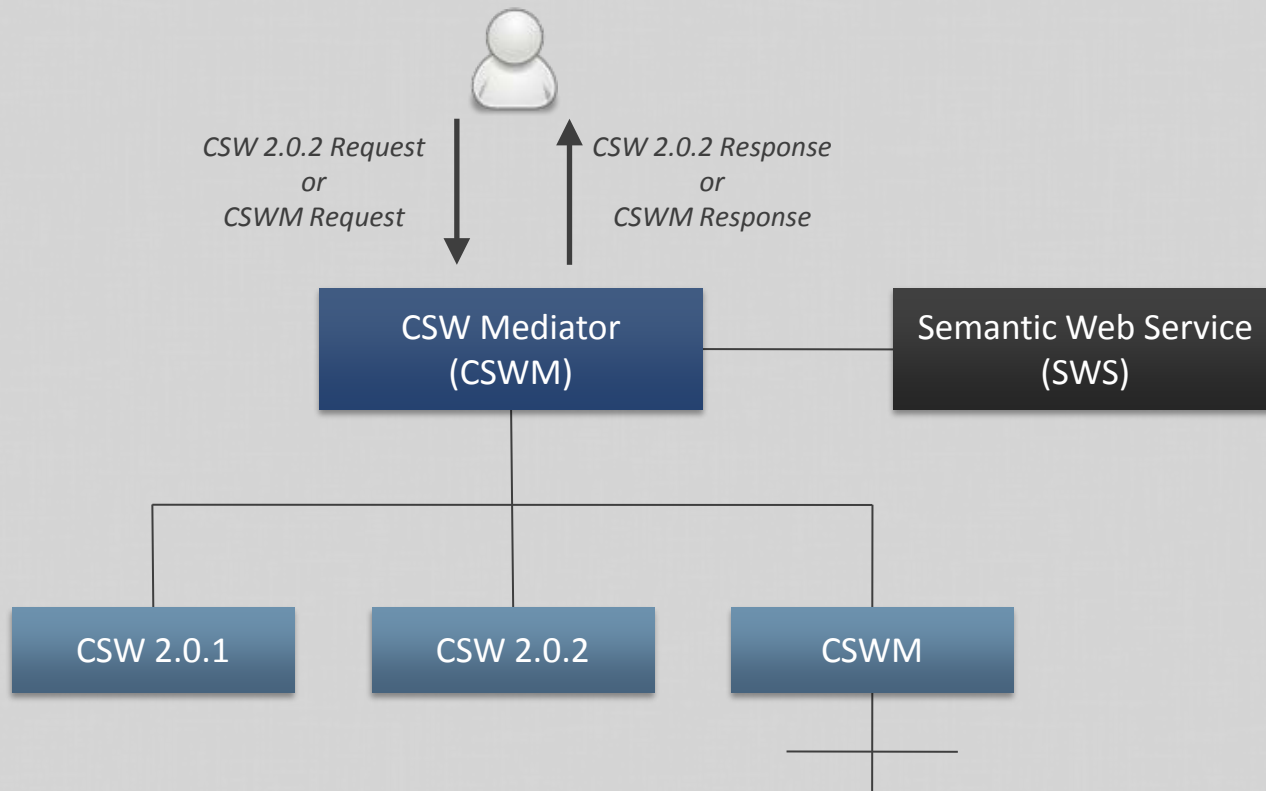
...

<!--A list of keywords from the local thesaurus-->
<gmd:MD_Keywords>
  <!--One keyword-->
  <gmd:keyword>
    <gmx:Anchor
      xlink:href="http://vocab.nerc.ac.uk/collection/A04/current/Shipwrecks/">
      Shipwrecks
    </gmx:Anchor>
  </gmd:keyword>
  <!--You may include as many keywords as you wish-->
  ...
</gmd:MD_Keywords>

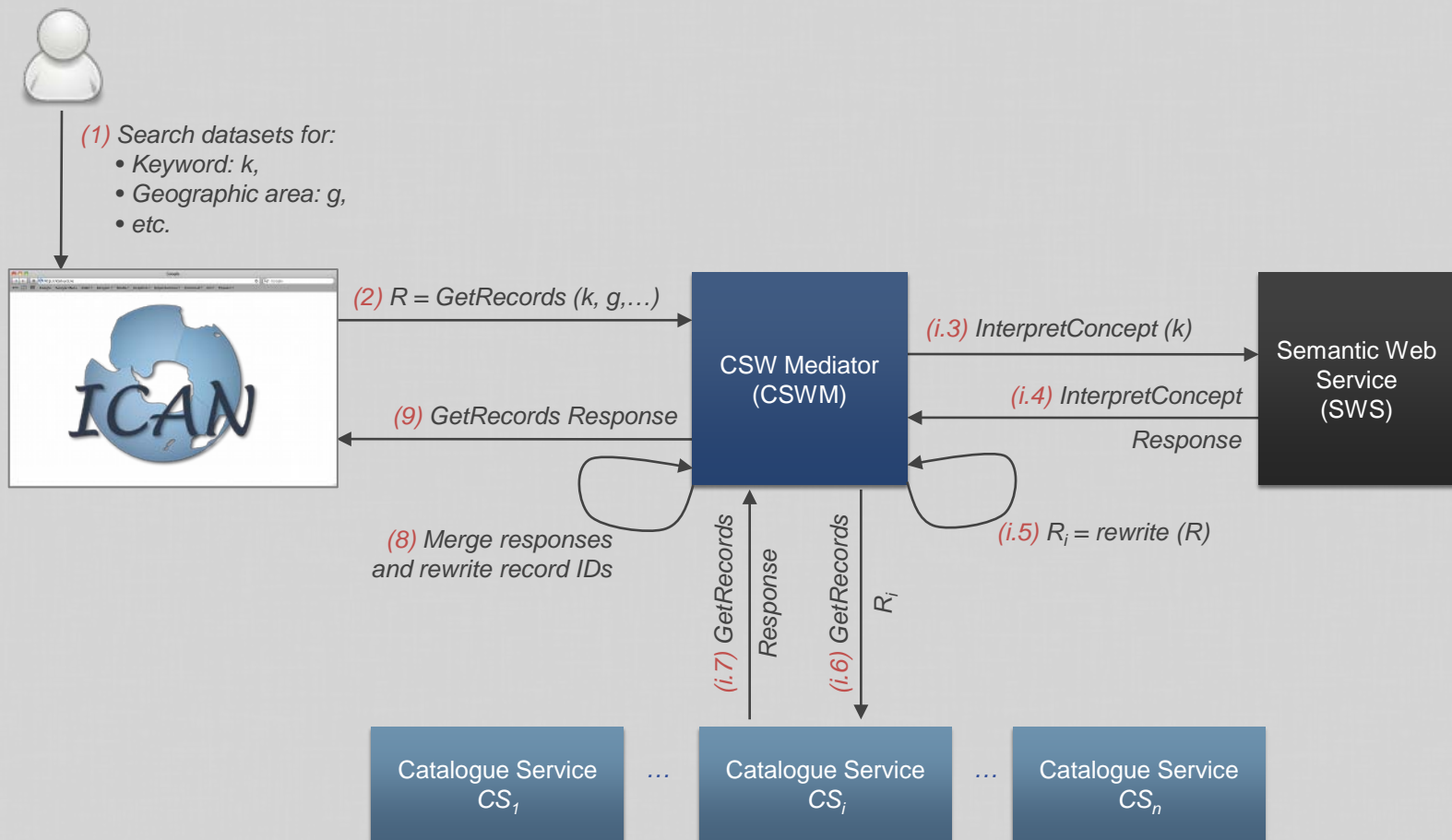
...

</gmd:MD_Metadata>
```

CSW Mediation Architecture



CSW Mediation Work Flow



Query Rewriting

- Rewrite a user's request into requests supported by local catalogues
 - Translate query format
 - E.g., CSWM to CSW 2.0.2, CSW 2.0.2 to CSW 2.0.1, etc.
 - Translate term semantics

```
http://ican2.ucc.ie/icansrv/Explorer?
request=GetRecords&service=CSW&version=2.0.2
&resultType=results
&namespace=csw:http://www.opengis.net/cat/csw
&maxRecords=1000
&elementSetName=summary
&constraint=
<?xml version="1.0" encoding="UTF-8"?>
<Filter xmlns=http://www.opengis.net/ogc xmlns:gml=http://www.opengis.net/gml
  xmlns:csw="http://www.opengis.net/cat/csw/2.0.2">
  <And>
    <PropertyIsLike wildCard="%" singleChar="_" escape="\ ">
      <PropertyName>keyword</PropertyName>
      <Literal>HumanResponsesToCoastalChange%</Literal>
    </PropertyIsLike>
    <BBOX>
      <PropertyName>/csw:Record/ows:BoundingBox</PropertyName>
      <gml:Envelope
        srsName="http://www.opengis.net/gml/srs/epsg.xml#4326">
        <gml:lowerCorner>-180 -90</gml:lowerCorner>
        <gml:upperCorner>180 90</gml:upperCorner>
      </gml:Envelope>
    </BBOX>
  </And>
</Filter>
&constraintLanguage=FILTER
&constraint_language_version=1.1.0
```

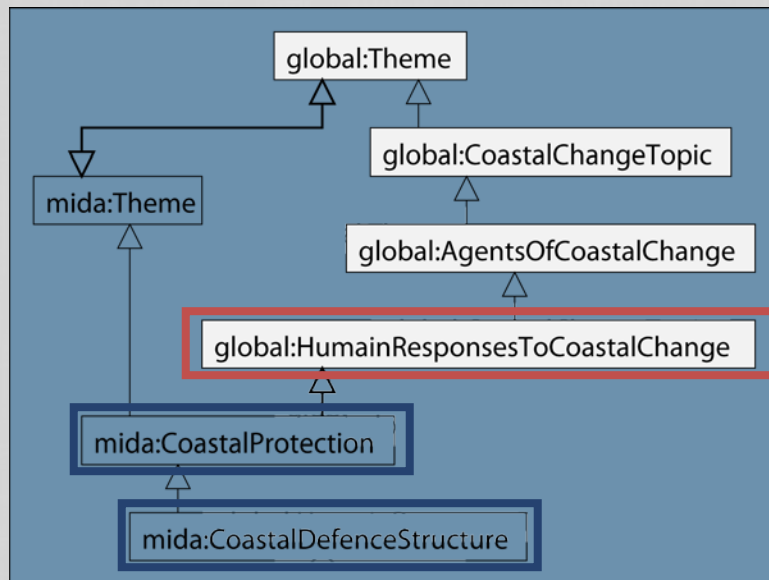


```
http://ican2.ucc.ie/icansrv/Explorer?
request=GetRecords&service=CSW&version=2.0.2
&resultType=results
&namespace=csw:http://www.opengis.net/cat/csw
&maxRecords=1000
&elementSetName=summary
&constraint=
<?xml version="1.0" encoding="UTF-8"?>
<Filter xmlns=http://www.opengis.net/ogc xmlns:gml=http://www.opengis.net/gml
  xmlns:csw="http://www.opengis.net/cat/csw/2.0.2">
  <And>
    <PropertyIsLike wildCard="%" singleChar="_" escape="\ ">
      <PropertyName>keyword</PropertyName>
      <Literal>HumanResponsesToCoastalChange%</Literal>
    </PropertyIsLike>
    <BBOX>
      <PropertyName>/csw:Record/ows:BoundingBox</PropertyName>
      <gml:Envelope
        srsName="http://www.opengis.net/gml/srs/epsg.xml#4326">
        <gml:lowerCorner>-180 -90</gml:lowerCorner>
        <gml:upperCorner>180 90</gml:upperCorner>
      </gml:Envelope>
    </BBOX>
  </And>
</Filter>
&constraintLanguage=FILTER
&constraint_language_version=1.1.0
```

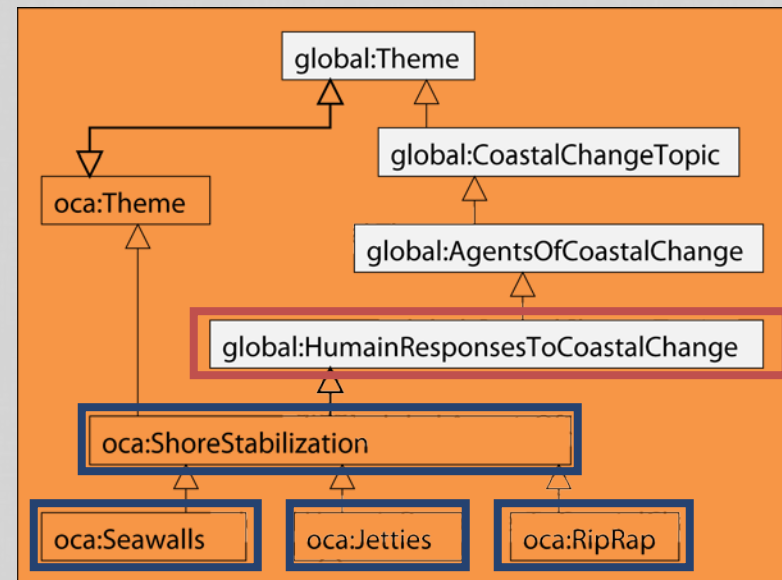
Term Translation

- CSW Mediator uses the semantic web service to translate (interpret) global terms into local terms

MIDA Mappings



OCA Mappings



Global

```
<PropertyIsLike wildCard="%" singleChar="_" escape="\ ">
  <PropertyName>keyword</PropertyName>
  <Literal>HumanResponsesToCoastalChange%</Literal>
</PropertyIsLike>
```



MIDA

```
<Or>
  <PropertyIsLike wildCard="%" singleChar="_"
    escape="\ ">
    <PropertyName>keyword</PropertyName>
    <Literal>CoastalProtection%</Literal>
  </PropertyIsLike>
  <PropertyIsLike wildCard="%" singleChar="_"
    escape="\ ">
    <PropertyName>keyword</PropertyName>
    <Literal>CoastalDefenceStructure%</Literal>
  </PropertyIsLike>
</Or>
```

Improvements

- Standard ontology model: SKOS
- Multilingual ontologies
 - MIDA: English, Spanish
 - ICAN: English, Spanish, French, Norwegian, etc.
 - Smart multilingual search
- New ontology mappings:
 - MIDA - INSPIRE
 - MIDA - OCA
- New graphical user interface
 - Map viewer under development
- Improved performance:
 - Node requests processed in parallel
- Improved robustness and fixed bugs
- CSW Mediator has CSW 2.0.2 and CSWM 1.0 interfaces
- CSW Mediator supports CSW 2.0.1 and 2.0.2, and CSWM 1.0 nodes
- Improved code structure

Demo

[HTTP://ICAN2.UCC.IE/ATLAS](http://ICAN2.UCC.IE/ATLAS)

Connecting Atlases

- Metadata delivered through CSW 2.0.2 (or 2.0.1)
- Metadata may use a controlled vocabulary
 - If so, controlled vocabulary (SKOS) needs to be stored in the NERC Vocabulary Server
 - You may want to reuse MIDA, and OCA vocabularies and extend them with new terms
- Metadata should point to WMS links

Connecting Atlases

- Cookbooks

- Understanding Semantics
- Understanding Metadata
- Establishing a CSW metadata catalogue with GeoNetwork
- Connecting your Atlas to the ICWA prototype

- Cookbooks can be downloaded from:

http://netmar.nersc.no/sites/netmar.nersc.no/files/D7.9.2_ICAN_semantic_cookbooks_r2_20120731_0.pdf

Current Work

- Map viewer
- Connect more atlases
- Launch

Thanks



Presenter: Declan Dunne
d.dunne@ucc.ie

Author: Yassine Lassoued
y.lassoued@ucc.ie

Coastal and Marine Research Centre